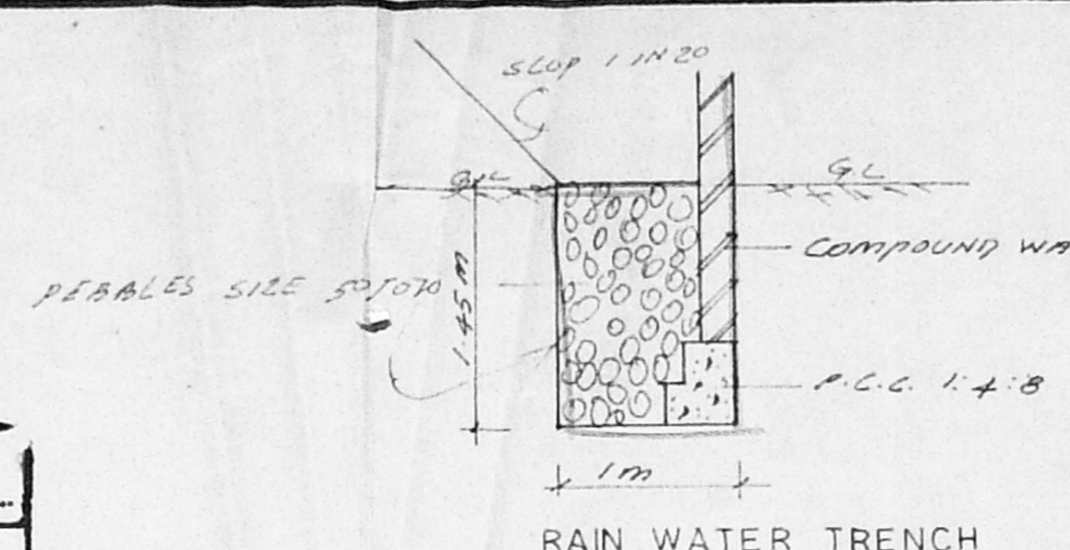
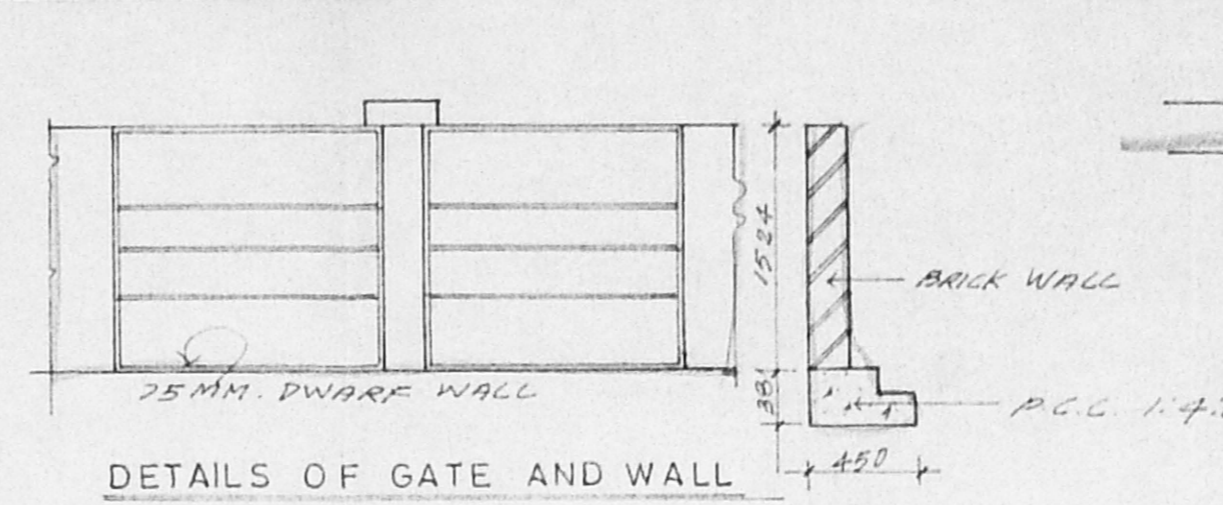


FRONT ELEVATION

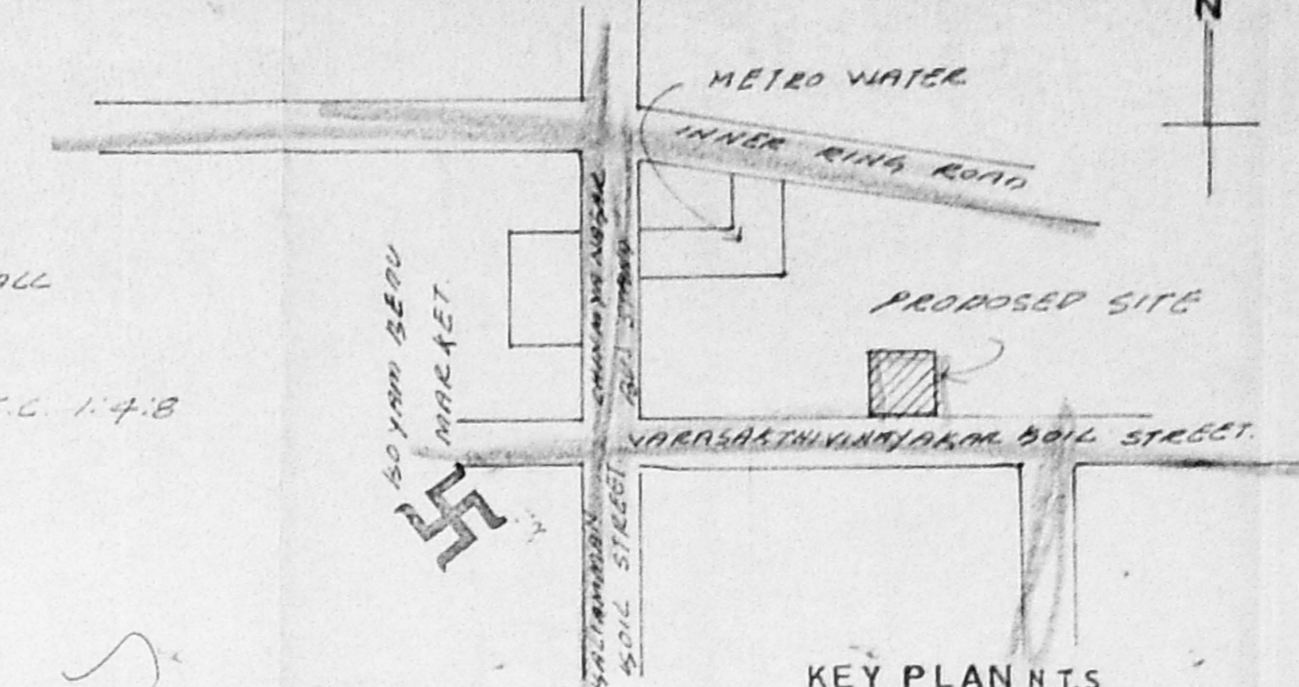
B/SPL-BLDG/118/2000
 Planning Permit No.
APPROVED
 SUBJECT TO THE CONDITIONS IN THIS OFFICE LETTER.
 No. B/5510/99 Date 10/05/2000
 FOR MEMBER SECRETARY
 CHENNAI METROPOLITAN
 DEVELOPMENT AUTHORITY
 CHENNAI-600 008.



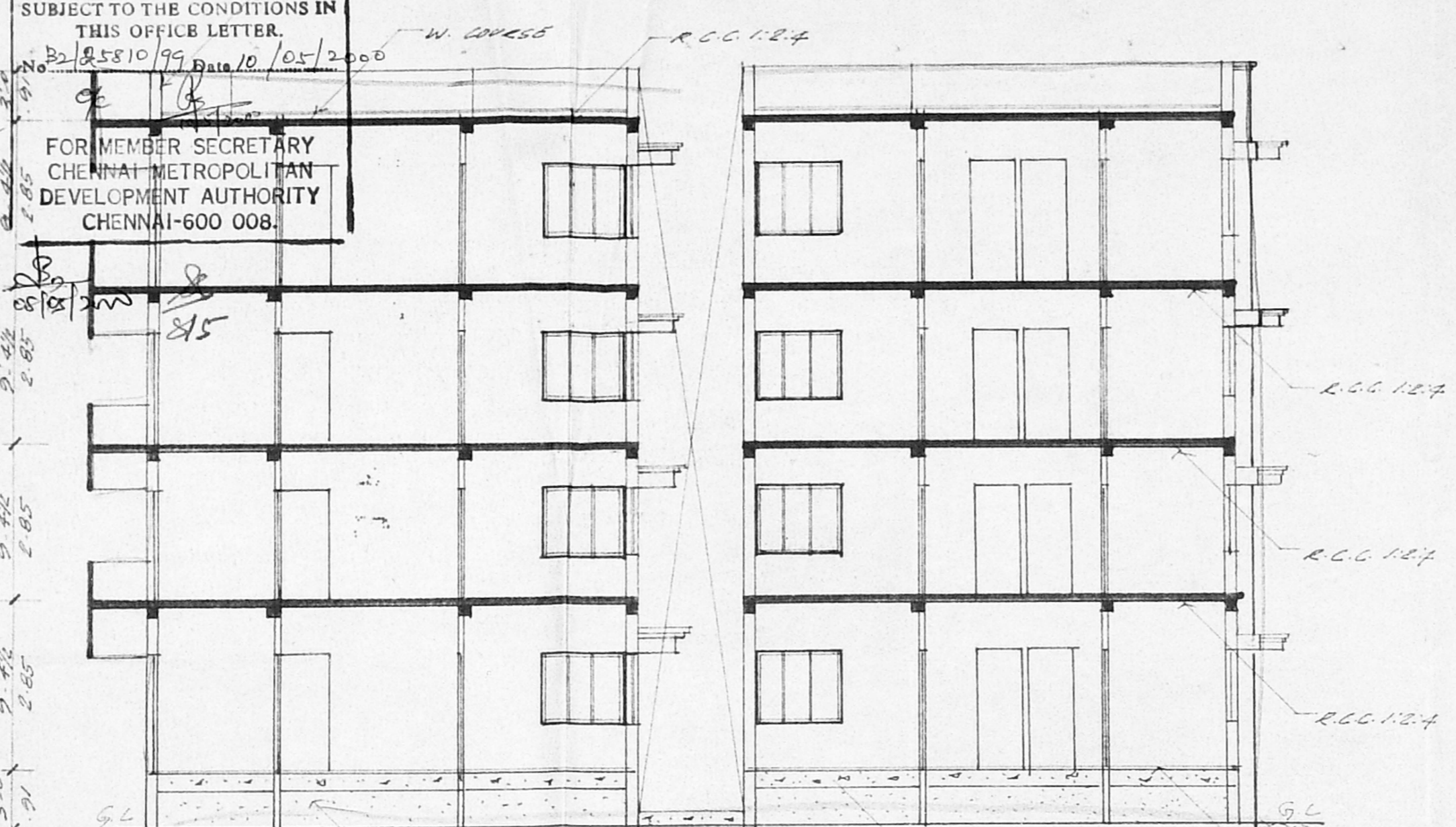
RAIN WATER TRENCH



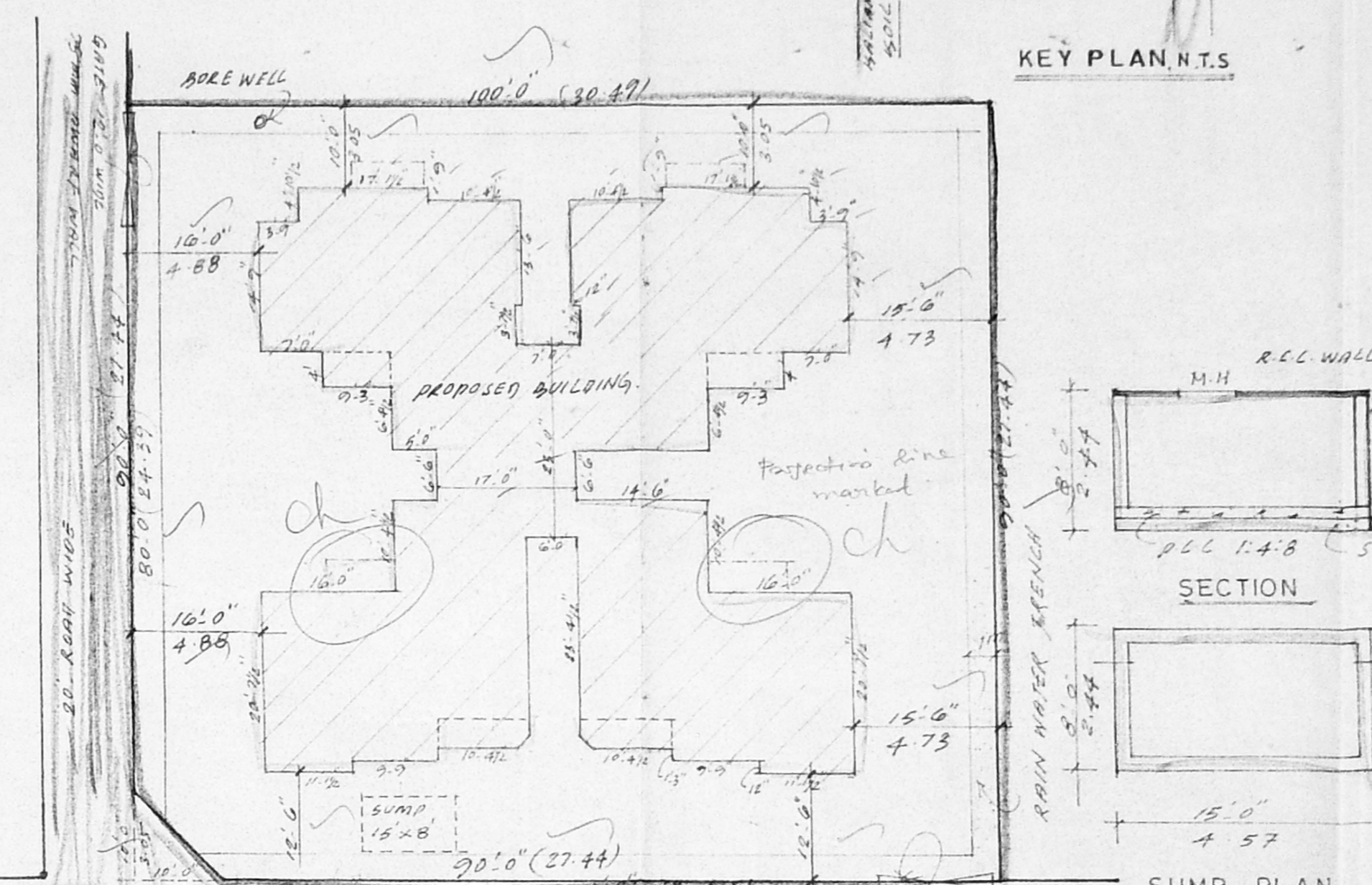
DETAILS OF GATE AND WALL



KEY PLAN, N.T.S.



SECTION - ON A, B



SITE PLAN, SCALE 1:200

CMDA (B)/118 No.
 C. No. B/5510/99
 Asst. Surveyor
 P. A. [Signature]
 PROPOSED CONSTRUCTION OF
 RESIDENTIAL FLATS AT PLOT
 NO- 11, 12, SURVEY NO 106
 VARASAKTHI VINAYAGAR BOIL ST
 CHINMAYA NAGAR STAGE I
 HOYAMBEDU VILLAGE
 VERUGAMBALKAM CHENNAI-90

AREA STATEMENT

PLOT AREA	835.22 m ²
GROUND FLOOR	304.79 m ²
TYPICAL FLOOR	315.38 m ² x 3 = 946.14 m ²
TOTAL FLOOR	1250.93 m ²
F. S. I.	1.49
PLOT COVERAGE	38%

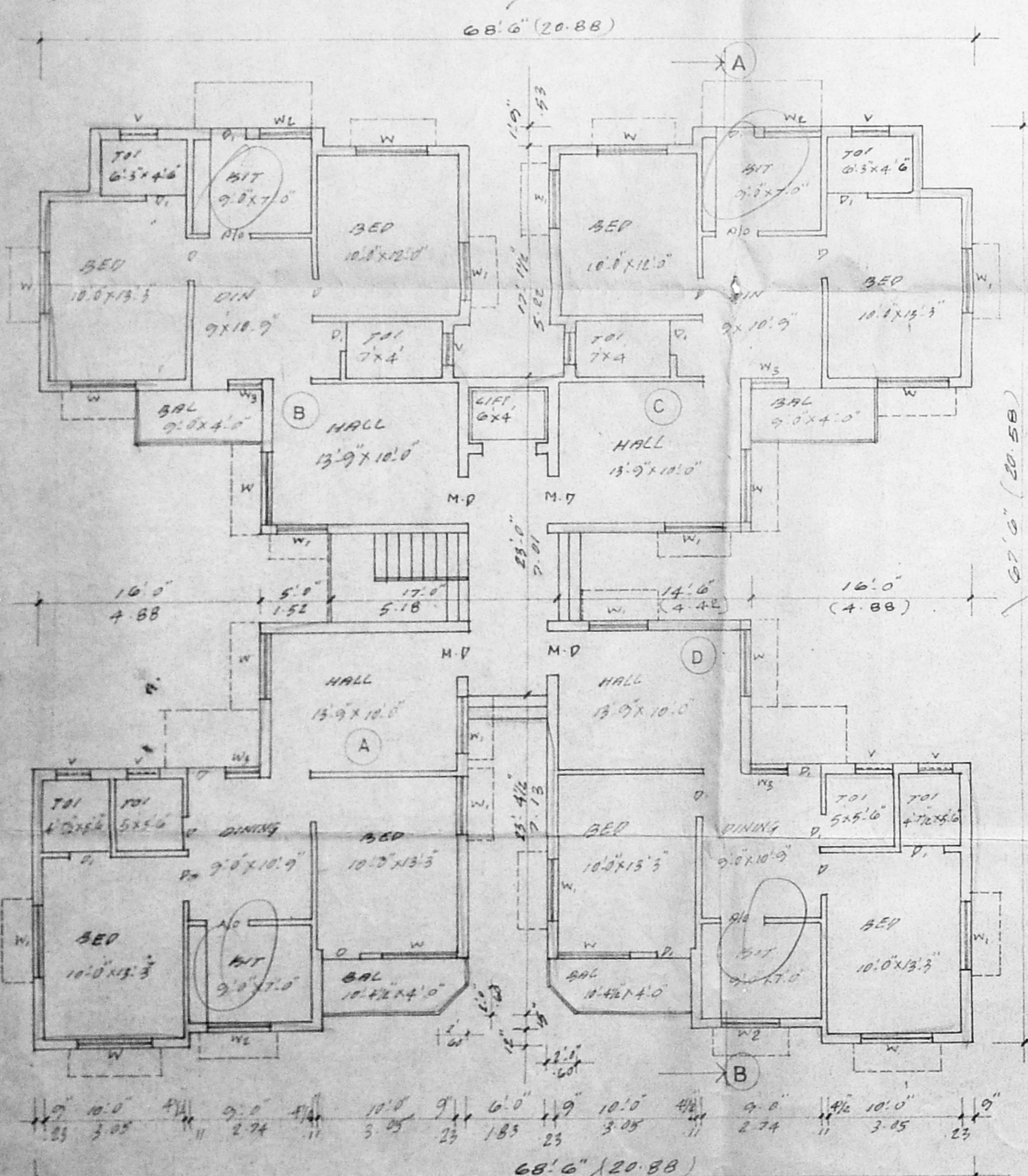
JOINERY

M.D	MAIN DOOR	3'6" x 7'0"
D	DOOR	3'6" x 7'0"
D	DOOR	2'6" x 7'0"
W	WINDOW	5'0" x 4'6"
W	WINDOW	4'0" x 4'6"
W ₂	WINDOW	4'0" x 3'6"
W ₃	WINDOW	2'4" x 4'6"
V	VENTILATOR	2'0" x 2'0"

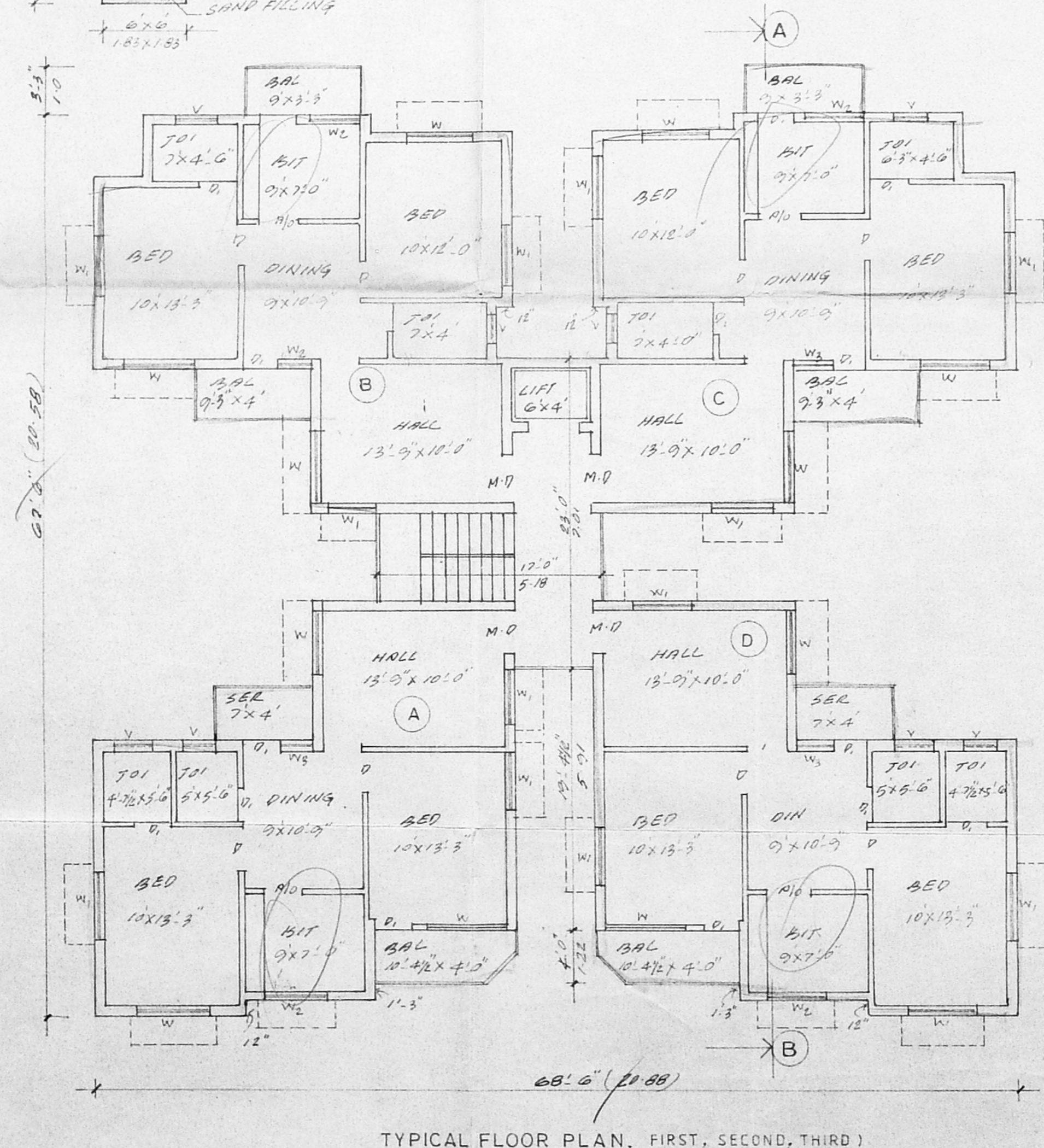
COLOUR INDEX

PROPOSED	[Symbol]
ROAD	[Symbol]
SITE	[Symbol]

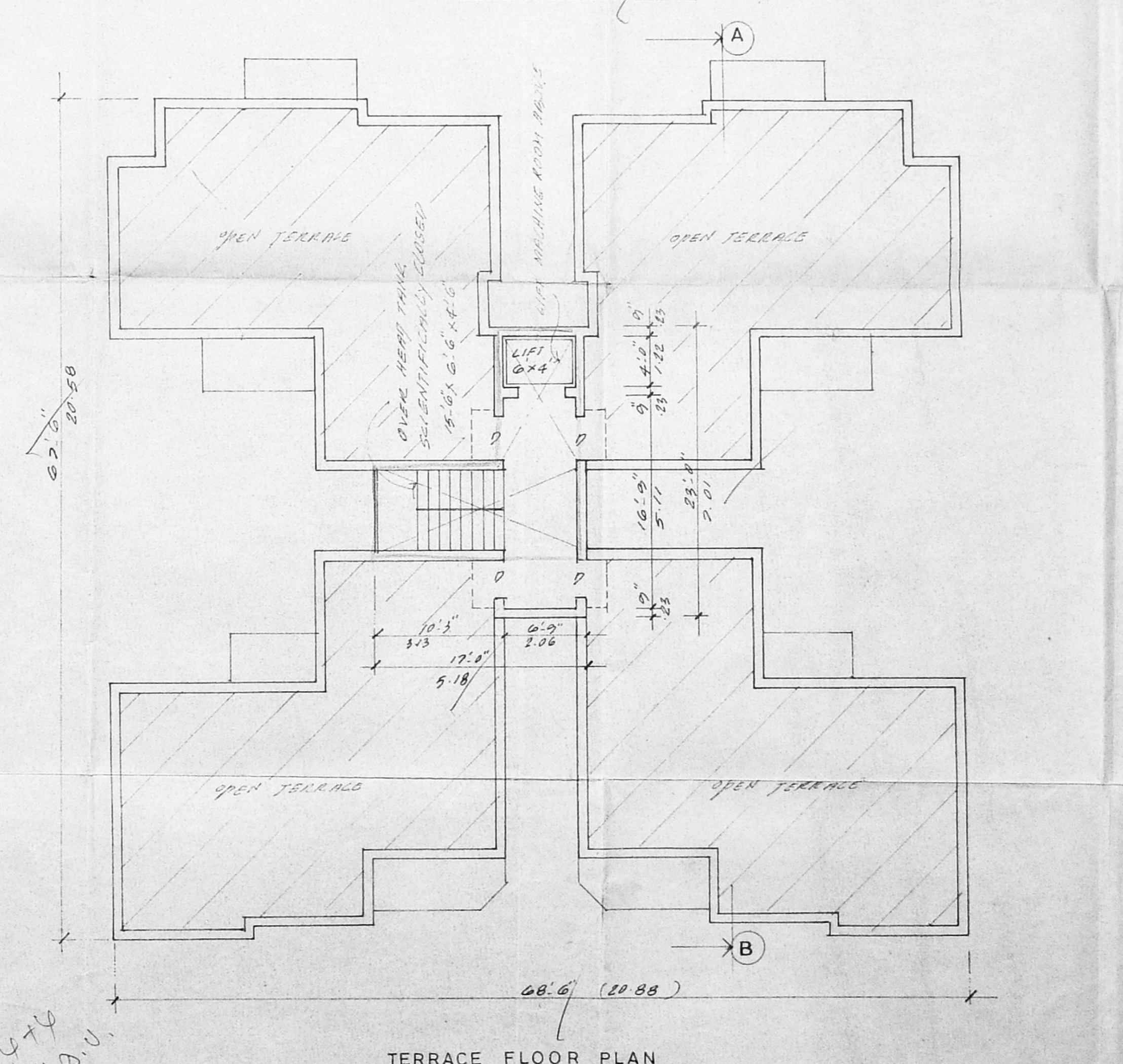
OWNER'S
 B. Naji Reddy
 [Signature]
 REG. NO. 162
 No. 30 North Union Road, CHENNAI - 600 017



GROUND FLOOR PLAN



TYPICAL FLOOR PLAN, FIRST, SECOND, THIRD



TERRACE FLOOR PLAN

4+4+4+4 = 16.00

LICENSED SURVEYOR